

63

**MISCELLANEOUS CHART CORRECTIONS**


Chart : **SAN SC 4** (New Edition, N to M 53/00 refers).

Insert : New Edition 31/03/2000 Bottom right hand corner of chart.

Delete : All N to M Corrections Bottom left hand corner of chart.

**\*64**

**SOUTH AFRICA, South Coast - Agulhas Bank - EM Control Buoy - Restricted Area established.**

Insert :  with radius 500m centred on *EM Control Buoy*  
in approximate position 34°54'.8 S., 021°47.6 E.

SAN Charts : 122 (52/00)

Source : SOEKOR (SAN 122)

**\*65**

**SOUTH AFRICA, South Coast - Agulhas Bank - ORIBI and ORYX OILFIELDS - Submarine Pipelines Laid - Entry Prohibited Area established - Fishing and Anchoring Prohibited Area established.**

1. Insert : Accompanying Chart Block Corrections  
in approximate position ; 35°14' S., 021°30' E.

2. Insert : Accompanying Note Block Correction Oil and Gas Fields/Olie en Gasvelde  
in approximate position ; 34°03' S., 021°17' E.

SAN Charts : 122 (1) (64/00)  
81 (INT 7510) (1, 2) (52/00)


Source : SOEKOR (SAN 122, 81)

**I**

**6/00**  
**2.**

**\*66**

**SOUTH AFRICA, South-West Coast - Agulhas Bank - Wells**

Insert : *Wells*  in positions a. 34°52'.76 S., 022°00'.07 E.  
b. 34°55'.13 S., 021°38'.13 E.

SAN Chart : 122 (65/00)

Source : Hydrographer (SAN 122)

**\*67**

**SOUTH AFRICA, South Coast - Cape Recife - Light Characteristic**

1. Amend : Characteristic of light to read  
a. F&LFI.30s28m21/29M  
& F&FI.R.30s28m10/15M  
b. F&LFI.15/29M  
in approximate position 34°01'.7 S., 025°42'.1 E.

2. Note : The light is temporarily F&LFI(3)WR.117s  
whilst repairs are being carried out to 2 lenses.

SAN Chart : 1024 (a) (36/00)  
125 (a) (36/00)  
126 (a) (36/00)  
57 (b) (60/00)  
58 (b) (36/00)  
83 (INT 7530) (a) (36/00)  
SC 9 (a) (36/00)

Source : Hydrographer (SAN 57, 58, 83, 125, 126, 1024, SC 9)

**I**

**6/00  
3.**

**\*68(T)**

**SOUTH AFRICA, South Coast - Port Elizabeth - Port Control.**

Insert : Legend. Caution : No Radar assistance or monitoring available.  
in approximate position 33°57'.3 S., 025°38'.3 E.


The Port Control Building is being refurbished to facilitate installation of a new VTS system. Radar assistance and monitoring will not be possible until September 2000.

SAN Chart : 1024 (67/00)  
1025 (Port Elizabeth Plan) (33/00)

Source : Hydrographer (SAN 1024, 1025)

**\*69**

**SOUTH AFRICA, East Coast - Durnford Point - Racon.**

Insert :  Racon(O) at Durnford Point Lighthouse  
in position 28°55'.00 S., 031°55'.30 E.

SAN Chart : 60 (36/00)  
61 (36/00)

Source : Hydrographer (SAN 60, 61)

## IA

6/00

4.

### LIST OF TEMPORARY AND PRELIMINARY NOTICES TO MARINERS ISSUED BY THE MOZAMBIQUE INSTITUTE OF HYDROGRAPHY AND NAVIGATION (INAHINA) in 2000.

#### 1998 Series

2MOZ(T)	Port of Beira -	Lit Waverider buoy laid.
3MOZ(P)	Port of Beira -	White Spar buoy laid.
4MOZ(T)	Port of Maputo -	No. 4 Buoy temp. unlit.

#### 1999 Series

02MOZ(P)/99	Port of Maputo -	No. 2S Buoy characteristic changed.
03MOZ(T)/99	Port of Mocimboa da Praia -	No. 9, 13, 14 Buoys withdrawn.
08MOZ(T)/99	Port of Beira -	New Buoyage.
12MOZ(P)/99	Port of Quelimane -	Depths.
13MOZ(T)/99	Port of Inhambane -	Ponta Zavora (D6528) temp. unlit.
21MOZ(T)/99	Port of Maputo -	Racon on Buoy No. 1N. temp. withdrawn.

#### 2000 Series

02MOZ(T)/00	Port of Pemba (Amelia) -	Romero Light (D6630) temp. unlit.
-------------	--------------------------	-----------------------------------

**Nil in June.**

## II

6/00  
5.

**70**

### **CORRECTION TO CATALOGUE AND INDEXES OF SAN CHARTS AND OTHER PUBLICATIONS - SAN HO-3 (NEW EDITION 1999).**

1. pg 10, 11, 32.                      Chart SAN 103.  
    *Delete:*                              All references. Chart permanently withdrawn.

**71**

### **CORRECTIONS TO SOUTH AFRICAN SAILING DIRECTIONS VOL II. SAN HO-22 (NEW EDITION 1995).**

1. pg viii, 1-5, 1-16.  
    *Delete :*                              All references to Chart SAN 103. Chart permanently withdrawn.

## IV

6/00

6.

72

### CORRECTIONS TO LIST OF LIGHTS AND RADIO SIGNALS - SAN HO 1 (NEW EDITION 2000)

1. pg 20 Cape Recife Z6100 (D6390)  
*Substitute :* FFl.RW.30s (col 4)  
*Insert :* After line 3 in col 8  
FFl(3)RW.117s (fl 2.8, ec 27.2, fl 2.8, ec 27.2, fl 2.8, ec 54.2)  
**Temporary 2000** (col 8)
  
2. pg 36 RACON LISTING SOUTH AFRICA  
*Insert :* 7393 (col 1)  
EM Control Buoy(Z6031)  
(3 & 10 cm) **X** (col 2)  
360° (col 3)  
12 n miles (col 4)  
34°54'.8 S 21°47'.6 E (col 5)  
*(Note; Fitted with a 9.5kHz Submarine Warning Pinger Beacon)*