

I

12/00

1.

ERRATUM

Amend : Edition number on front cover of November Notices to Mariners to read **11/00**

*** 129**

NAMIBIA, Walvis Bay - Note - Satellite Derived Positions.


Amend : Note ; SATELLITE DERIVED POSITIONS to read ;
.....must be moved 0.02 minutes NORTHWARDS and 0.03 minutes
EASTWARDS before plotting on this chart.

SAN Chart : 1001 (113/00)

Source : Hydrographer (SAN 1001)

*** 130**

SOUTH AFRICA, South West Coast - Simon's Town - Tower dismantled.

Delete :  in approximate position 34°10'.3 S., 018°25'.1 E.

SAN Chart : 1016 (36/00)

Source : SAS PROTEA Hydrographic Note (SAN 1016)


I

12/00

2.

* 131

SOUTH AFRICA, South Coast - Agulhas Bank - Obstruction.



1. Insert :  centred in position (Clarke 1880) 34°41'.104 S., 023°03'.388 E.
(in position (WGS 84) 34°41'.111 S., 023°03'.357 E.)
2. Obstruction is a 78m x 4m x 4m x 4m triangular Jack Up Rig leg approx. 400 tonnes.
Leg orientation is 091°/271° in approximately 105m water depth.
3. Cancel Notice to Mariners 117(P)/2000.

SAN Charts: 123 (36/00)
82 INT 7520 (60/00)
57 (96/00)

Source : Underwater Surveys (Pty) Ltd. (SAN 57, 82, 123)

* 132

SOUTH AFRICA, South Coast - St. Francis Bay - Seekoeipunt - Light - Symbols.

1. Delete :  Iso2m9m12M (priv)
in approximate position 34°04'.6 S., 024°55'.4 E.
2. Delete :  in approximate position 34°03'.8 S., 024°55'.0 E.

SAN Charts : 82 INT 7520 (131/00)

Source : Hydrographer (SAN 82)

I

**12/00
3.**

***133**

SOUTH AFRICA, South Coast - Algoa Bay - Cape Recife Light - Characteristic.

1. Amend : Characteristic of light to read a. F&LFI(3)117s28m21/29M
& F&LFI(3)R.117s28m10/15M
b. F&LFI(3)21/29M
in approximate position 34°01'.7 S., 025°42'.1 E.

SAN Charts :	1024	(1a)	(NE)
	125	(1a)	(118/00)
	126	(1a)	(96/00)
	83 (INT 7530)	(1a)	(NE)
	SC9	(1a)	(118/00)
	57	(1b)	(131/00)
	58	(1b)	(96/00)

Source : PORTNET Lighthouse Services (SAN 57, 58, 83, 125, 126, 1024, SC 9)

IA

12/00

4.

LIST OF TEMPORARY AND PRELIMINARY NOTICES TO MARINERS ISSUED BY THE MOZAMBIQUE INSTITUTE OF HYDROGRAPHY AND NAVIGATION (INAHINA) in 2000.

1998 Series

2MOZ(T)	Port of Beira -	Lit Waverider	buoy laid.
3MOZ(P)	Port of Beira -	White Spar	buoy laid.

1999 Series

03MOZ(T)/99	Mocimboa da Praia -	No. 9, 13, 14	Buoys withdrawn.
08MOZ(T)/99	Port of Beira -	New Buoyage.	
12MOZ(P)/99	Port of Quelimane -	Depths.	

2000 Series

02MOZ(T)/00	Port of Pemba (Amelia) -	Romero Light	(D6630) temp. unlit.
05MOZ(T)/00	Port of Maputo -	Buoy No. 1N.	temp. unlit.
07MOZ(T)/00	Port of Pebane -	Buoy No. P	temp. out of position.
08MOZ(T)/00	East Coast -	Barra Falsa Light	(D6536) temp. unlit.
09MOZ(T)/00	East Coast -	Ponta Zavora Light	(D6528) temp. unlit.
10MOZ(T)/00	South Coast -	Boa Paz Light	(D6524) temp. unlit.

Nil in December

III

12/00

5.

134

CORRECTIONS TO SOUTH AFRICAN SAILING DIRECTIONS VOL II. SAN HO-22 (NEW EDITION 1995).

1. *Substitute* : pg 4-61 line 34.
.....from a **round concrete tower**, 23m high, with a *yellow* top and *white* bottom, it has a *yellow* lantern house.

IV

12/00
6.

135

CORRECTIONS TO LIST OF LIGHTS - SAN HO-1 (NEW EDITION 2000).

1. pg 14. Z5682 (D5831) **South Head** (col 1, 2)
Substitute : Round concrete tower,
top yellow, bottom white,
yellow lantern house. (23) (col 7)
2. pg 20. Z6100 (D6390) **Cape Recife** 34 01.7 25 42.1 (col 1, 2, 3)
Amend : F&LFI(3)WR.117s (col 4)
R 162° - 190° (28°)
W190° - 162° (332°)
Under certain atmospheric conditions only the flash may be seen.
(fl 2.8s, ec 27s, fl 2.8s, ec 27s, fl 2.8s, ec 54.6s) (col 8)

