

I

11/00
1.

112

INDIAN OCEAN, Îles Crozet - Depth.

Insert : Depth 126m, extend 200m contour NW to enclose depth,
in position 46°13'.0 S., 051°20'.0 E

SAN Chart : 1 (50/00)

Source : BA Notice 2928/98 (SAN 1)

*113

NAMIBIA, Walvis Bay - Buoyage.

1. Delete : Charted buoys in Main Channel Southward of *No 1*, 22°54'.60 S.,
to *No 12* (inclusive) and Fisheries Channel *No 1* to *No 10* (Inclusive)
South of 22°55'.41 S.
2. All of these Buoys have been repositioned as indicated in Notice to Mariners 74/2000.
A New Edition of the chart will be issued shortly when the full extent of harbour
improvements are known.

SAN Chart : 1001 (Harbour Plan) (105/00)

Source : Hydrographer (SAN 1001)

*114

SOUTH AFRICA, West Coast - Alexander Bay - Legend.

Delete : Legend *UNSURVEYED*
in approximate positions (WGS 84) 28°40'.95 S., 016°29'.40 E
28°41'.10 S., 016°30'.10 E

SAN Chart : 1003 (Alexander Bay Panel) (107/00)

Source : Hydrographer (SAN 1003)

I

11/00
2.

***115**

SOUTH AFRICA, West Coast - Hondeklip Point Seaward - Well.


Insert :  *Well* in position 30°52'.38 S., 016°36'.74 E.

SAN Charts : 115 (92/00)
77 INT 2650 (36/00)
78 INT 2660 (36/00)

Source : Forest Exploration (SAN 77, 78, 115)

***116(P)**

SOUTH AFRICA, South West Coast - Melkbospunt - Submarine Cable.

1. Insert :  joining following positions
a. 33°42'.525 S., 018°26'.501 E. (shore)
b. 33°42'.585 S., 018°26'.196 E.
c. 33°42'.899 S., 018°24'.458 E.
d. 33°42'.933 S., 018°24'.263 E.

2. No anchoring or trawling within 5 cables of the cable.

3. This submarine cable constitutes the Southern inshore ends of the SAFE telecommunications cable to be laid between South Africa and the Far East shortly.

SAN Charts : 118 (93/00)
119 (36/00)
79 INT 2670 (93/00)

Source : Underwater Surveys (Pty) Ltd. (SAN 79, 118, 119)

I

11/00

3.

*117(P)

SOUTH AFRICA, South Coast - Agulhas Bank - Obstruction.



1. Insert : \neq PA in position 34°41'.0 S., 023°02'.6 E.
2. Anchoring or trawling within 5 cables of the obstruction is not advised.
3. Obstruction is a 70m x 4m x 4m x 4m triangular Jack Up Rig leg approx. 400 tonnes.

SAN Charts: 123 (36/00)
82 INT 7520 (60/00)
57 (96/00)

Source : Hydrographic Note, mv TERN (SAN 57, 82, 123)

*118

SOUTH AFRICA, South Coast - St. Francis Bay - Seekoeipunt - Light - Symbols.

1. Delete :  Iso2m9m12M (priv) (chart SC 9 Iso.12M (priv))
in approximate position 34°04'.6 S., 024°55'.4 E.
2. Delete : MARINA MARTINIQUE from SMALL CRAFT FACILITIES Block
and the MARINE RADIO BEACON Block above.
3. Delete : Sailing Directions text. **Foulkes Point**....From ; One mile south of Seekoei
Point.....To ; end of paragraph.... Harbour Master on arrival
(Note : Due to severe silting at lock gates Marina Martinique has ceased
to have access to the sea.)
4. Delete :  in approximate position 34°03'.8 S., 024°55'.0 E.

SAN Charts : 125 (1) (96/00)
SC 9 (front and Marina Martinique plan/text) (1 - 4)(96/00)

Source : Hydrographer (SAN 125, SC 9)

IA

11/00

5.

LIST OF TEMPORARY AND PRELIMINARY NOTICES TO MARINERS ISSUED BY THE MOZAMBIQUE INSTITUTE OF HYDROGRAPHY AND NAVIGATION (INAHINA) in 2000.

1998 Series

2MOZ(T)	Port of Beira -	Lit Waverider	buoy laid.
3MOZ(P)	Port of Beira -	White Spar	buoy laid.

1999 Series

03MOZ(T)/99	Mocimboa da Praia -	No. 9, 13, 14	Buoys withdrawn.
08MOZ(T)/99	Port of Beira -	New Buoyage.	
12MOZ(P)/99	Port of Quelimane -	Depths.	

2000 Series

02MOZ(T)/00	Port of Pemba (Amelia) -	Romero Light	(D6630) temp. unlit.
05MOZ(T)/00	Port of Maputo -	Buoy No. 1N.	temp. unlit.
07MOZ(T)/00	Port of Pebane -	Buoy No. P	temp. out of position.
08MOZ(T)/00	East Coast -	Barra Falsa Light	(D6536) temp. unlit.
09MOZ(T)/00	East Coast -	Ponta Zavora Light	(D6528) temp. unlit.
10MOZ(T)/00	South Coast -	Boa Paz Light	(D6524) temp. unlit.

II

11/00
6.

121

SOUTH AFRICAN HYDROGRAPHIC PUBLICATION - NEW EDITION - THE SPORTSMAN'S TIDE TABLES for 2001 - SAN HO-2A.

The new 2001 edition of SAN HO-2A will be available from the official Chart Agents in December. This edition supercedes the 2000 edition which is to be cancelled on 1st January 2001.

Source : Hydrographer

122

CATALOGUE AND INDEXES OF SAN CHARTS AND OTHER PUBLICATIONS - SAN HO-3 (NEW EDITION 2000)

The new 2000 Edition of SAN HO-3 will be available from the official Chart Agents in December. This edition supercedes the 1999 edition which is now cancelled.

Source : Hydrographer

II

11/00
7.

123

SOUTH AFRICAN HYDROGRAPHIC PUBLICATION - NEW EDITION

SAN SC3	CAPE DESEADA to YZERFONTEIN
New Edition Date :	24 November 2000
Scale :	1 : 200 000 (32°50' S)
Limits :	Latitudes : 32°04'00" S - 33°17'42" S Longitudes : 17°23'30" E - 18°25'01" E
Projection :	Mercator
Spheroid :	WGS 84

This chart using the WGS 84 spheroid, shows the Vessel Traffic Services for Saldanha Bay and includes updated Sailing Directions information for the area. It replaces the chart of the same number which is now cancelled. This chart is available from the official Chart Agents during December 2000.

Source : Hydrographer

124

SOUTH AFRICAN HYDROGRAPHIC PUBLICATION - NEW EDITION, INTERNATIONAL CHART

INT 7531 SAN 1024	APPROACHES TO PORT ELIZABETH
New Edition Date :	24 November 2000
Scale :	1 : 50 000 (33°55' S)
Limits :	Latitudes : 33°42'10" S - 34°07'36" S Longitudes : 25°35'00" E - 25°56'25" E
Projection :	Mercator
Spheroid :	WGS 84

This chart is part of the international chart series using the WGS 84 spheroid, it shows the VTS, soon to be implemented, and replaces SAN 1024 which is now cancelled. This chart is available from the official Chart Agents during December 2000. **Note.** The VTS is not yet functional. A Coastal Navwarning and Notice to Mariners will be issued in ample time to advise of the operational date.

Source : Hydrographer

II

11/00
8.

125

SOUTH AFRICAN HYDROGRAPHIC PUBLICATION - NEW EDITION

SAN 1025	a. PORT ELIZABETH	b. BIRD ISLAND PASSAGE
New Edition Date :	24 November 2000	
Scale :	a. 1 : 15 000 (33°57' S)	
	b. 1 : 40 000 (33°48' S)	
Limits :	a. Latitudes :	33°54'54" S - 33°58'45" S
	Longitudes :	25°35'47" E - 25°42'12" E
	b. Latitudes :	33°42'04" S - 33°51'48" S
	Longitudes :	26°11'54" E - 26°29'00" E
Projection :	Mercator	
Spheroid :	Clark 1880 (Modified)	

This partial new edition shows the Vessel Traffic Services for the port of Port Elizabeth. (Not yet in operation). It replaces the chart of the same number which is now cancelled. It will be available from the Official Chart Agents during December 2000.

Source : Hydrographer

126

SOUTH AFRICAN HYDROGRAPHIC PUBLICATION - NEW EDITION

INT 7530 SAN 83	CAPE ST FRANCIS to GREAT FISH POINT	
New Edition Date :	24 November 2000	
Scale :	1 : 300 000 (32°50' S)	
Limits :	Latitudes :	33°25'00" S - 35°03'23" S
	Longitudes :	24°38'00" E - 27°38'01" E
Projection :	Mercator	
Spheroid :	Clark 1880 (Modified)	

This chart shows the Vessel Traffic Services for the port of Port Elizabeth (Not yet in operation). It replaces the chart of the same number which is now cancelled. It will be available from the Official Chart Agents during December 2000.

Source : Hydrographer

III

11/00
9.

127

CORRECTION TO CATALOGUE AND INDEXES OF SAN CHARTS AND OTHER PUBLICATIONS - SAN HO-3 (NEW EDITION 2000).

1. Inside front cover. Amend price details to read; "All prices exclude VAT".
Substitute : **FISHING PLOTTING SHEETS** for FP 1 read FP 21
2. pg 4 **NATIONAL AGENTS.**
Amend : **Carte Afrique** Telephone number to read (011) 4872680
3. pg 5 **INTERNATIONAL AGENTS.** Netherlands.
Substitute : For **Sestrel Observator B.V.** replace with:
Kelvin Hughes Observator B.V.
Nieuwe Langeweg 41, Rotterdam, Netherlands
or, PO Box 613, 3190 AN.Hoogvliet/Rotterdam
4. pg 12 **WALVIS BAY TO ORANGE RIVER INDEX**
SAN 112 Delete limits and chart number
5. pg 17, 19 **1 : 300 000 INTERNATIONAL SERIES**
INT 7530 SAN 83 Insert Nov 2000 (col 9)
6. pg 25 **ALGOA BAY**
SAN 1024 Insert WGS 84 INT 7531 (col 1)
Nov 2000 (col 9)
7. pg 25 SAN 1025 Substitute Nov 2000 (col 9)
8. pg 27 Delete blue text **LARGE SCALE NATIONAL CHARTS**
at bottom right of page
9. pg 29 **SMALL CRAFT CHARTS**
SAN SC 3 Insert Nov 2000 (col 5)
10. pg 30 **CHART CATALOGUE HO-3**
Amend edition date to read 2000 (col 3)

IV

11/00
10.

128

CORRECTIONS TO LIST OF LIGHTS - SAN HO-1 (NEW EDITION 2000).

pg 20. **Marina Martinique - Leading Lights 302°**

Delete : Z 6095 (D 6387) Front **(Remove from list)**
Z 6095.1 (D 6387.1) Rear **(Remove from list)**

127/00

CORRECTION TO CATALOGUE AND INDEXES OF SAN CHARTS AND OTHER PUBLICATIONS - SAN HO-3 (NEW EDITION 2000).

1. Inside front cover. Amend price details to read; "All prices exclude VAT".
Substitute : **FISHING PLOTTING SHEETS** for FP 1 read FP 21
2. pg 4 **NATIONAL AGENTS.**
Amend : **Carte Afrique** Telephone number to read (011) 4872680
3. pg 5 **INTERNATIONAL AGENTS.** Netherlands.
Substitute : For **Sestrel Observator B.V.** replace with:
Kelvin Hughes Observator B.V.
Nieuwe Langeweg 41, Rotterdam, Netherlands
or, PO Box 613, 3190 AN.Hoogvliet/Rotterdam
4. pg 12 **WALVIS BAY TO ORANGE RIVER INDEX**
SAN 112 Delete limits and chart number
5. pg 17, 19 **1 : 300 000 INTERNATIONAL SERIES**
INT 7530 SAN 83 Insert Nov 2000 (col 9)
6. pg 25 **ALGOA BAY**
SAN 1024 Insert WGS 84 INT 7531 (col 1)
Nov 2000 (col 9)
7. pg 25 SAN 1025 Substitute Nov 2000 (col 9)
8. pg 27 Delete blue text **LARGE SCALE NATIONAL CHARTS**
at bottom right of page
9. pg 29 **SMALL CRAFT CHARTS**
SAN SC 3 Insert Nov 2000 (col 5)
10. pg 30 **CHART CATALOGUE HO-3**
Amend edition date to read 2000 (col 3)

128/00

CORRECTIONS TO LIST OF LIGHTS - SAN HO-1 (NEW EDITION 2000).

pg 20. **Marina Martinique - Leading Lights 302°**

Delete : Z 6095 (D 6387) Front **(Remove from list)**
Z 6095.1 (D 6387.1) Rear **(Remove from list)**

128/00

CORRECTIONS TO LIST OF LIGHTS - SAN HO-1 (NEW EDITION 2000).

pg 20. **Marina Martinique - Leading Lights 302°**

Delete : Z 6095 (D 6387) Front **(Remove from list)**
Z 6095.1 (D 6387.1) Rear **(Remove from list)**

128/00

CORRECTIONS TO LIST OF LIGHTS - SAN HO-1 (NEW EDITION 2000).

pg 20. **Marina Martinique - Leading Lights 302°**

Delete : Z 6095 (D 6387) Front **(Remove from list)**
Z 6095.1 (D 6387.1) Rear **(Remove from list)**

