

I

2/01
1.

***34**

NAMIBIA, North Coast - Radio Beacons, Racons and Lights permanently withdrawn.

1. Delete : Radio Beacon, Racon, Light and Light Characteristic at :
 - a. Möwe Point in approximate position 19°22'.8 S., 012°42'.5 E.
 - b. Terrace Bay in approximate position 20°02'.9 S., 013°03'.2 E.
 - c. Toscanini in approximate position 20°49'.9 S., 013°23'.8 E.
 - d. Cape Cross in approximate position 21°46'.3 S., 013°57'.3 E.
2. Lights, Radio Beacons, and Racons all permanently withdrawn.

SAN Charts :	2	(a, b, d)	(50/00)
	102	(a)	(47/93)
	105	(d)	(20/98)
	51	(a, b)	(89/00)
	52	(c, d)	(49/00)
	71 (INT 2590)	(a)	(NE)
	72 (INT 2600)	(a, b, c, d)	(NE)
	73 (INT 2610)	(d)	(49/00)

Source : NAMPORT (SAN 2, 102, 105, 51, 52, 71, 72, 73)

***35**

NAMIBIA, North Coast - Cape Cross - Buoy.

Amend : Light Characteristic on buoy to read *Fl(5)Y.20s*
in position 21°48'.7 S., 013°52'.5 E

SAN Chart : 72 (INT 2600) (34/01)




Source : Hydrographer (SAN 72)

I

2/01
2.

***36**

NAMIBIA, North Coast - Walvis Bay - Fairway Buoy - Pilot Boarding Place and Mooring Buoy.

1. Move :  to 22°52'.82 S., 014°30'.03 E.
2. Move :  to 22°52'.30 S., 014°29'.26 E.
3. Insert :  in position (WGS 84) 22°55'.53 S., 014°28'.54 E.
- SAN Charts : 73 (INT 2610) (1, 2) (34/01)
1001 (Approaches) (3) (129/00)
- Source : NAMPORT (SAN 1001, 73)

***37**

NAMIBIA, North Coast - Pelican Point Seaward - Depths

1. Insert : a. 485 m in position 20°57'.0 S., 012°13'.5 E.
b. 171 m in position 22°58'.5 S., 013°13'.6 E.
c. 197 m in position 23°02'.0 S., 013°13'.8 E.
d. 179 m in position 23°08'.0 S., 013°14'.0 E.
2. Enclose depths with 200 m approximate depth contour.
- SAN Charts : 52 (1a) (34/01)
72 (INT 2600) (1a) (35/01)
73 (INT 2610) (1b, c, d, 2) (34/01)
- Source : Hydrogrpher (SAN 52, 72, 73)

I

2/01
3.

*38

SOUTH AFRICA, West and South West Coast - Caution - Crayfish Trap Fishing.

1. Insert : Legend : *Crayfish Trap Fishing - (see Note) -* in approximate positions

- a. 28°58'.5 S., 016°38'.0 E. 29°20'.0 S., 016°52'.0 E.
- b. 29°29'.0 S., 016°56'.0 E. 29°46'.5 S., 017°02'.0 E. 30°01'.0 S., 017°07'.0 E.
- c. 30°17'.0 S., 017°13'.0 E. 30°32'.0 S., 017°22'.0 E. 30°50'.0 S., 017°32'.0 E.
- d. 31°01'.0 S., 017°38'.0 E. 31°16'.0 S., 017°49'.0 E. 31°32'.0 S., 018°01'.0 E.
- e. 31°51'.0 S., 018°12'.0 E. 32°22'.0 S., 018°17'.0 E. 32°46'.0 S., 017°50'.0 E.
- f. 32°51'.0 S., 017°47'.0 E. 33°12'.0 S., 017°59'.0 E. 33°38'.0 S., 018°20'.0 E.
- g. 34°27'.0 S., 019°05'.0 E. 34°44'.0 S., 019°29'.0 E. 34°50'.0 S., 019°50'.0 E.
- h. 32°52'.0 S., 017°50'.0 E. 33°07'.5 S., 017°56'.5 E.
- i. 33°45'.5 S., 018°25'.0 E. 33°57'.5 S., 018°21'.0 E.

2. Insert : Accompanying Block Correction in approximate position

- a. 29°22'.5 S., 015°37'.0 E.
- b. 29°40'.0 S., 017°13'.5 E.
- c. 30°29'.0 S., 017°37'.5 E.
- d. 31°12'.0 S., 018°12'.0 E.
- e. 31°55'.0 S., 017°28'.0 E.
- f. 33°14'.0 S., 018°20'.0 E.
- g. 34°20'.0 S., 019°34'.0 E.
- h. 33°14'.0 S., 017°44'.5 E.
- i. 33°43'.5 S., 018°29'.0 E.

SAN Charts :	113	(1a, 2a)	(NE)
	114	(1b, 2b)	(132/98)
	115	(1c, 2c)	(115/00)
	116	(1d, 2d)	(NE)
	117	(1e, 2e)	(36/00)
	118	(1f, 2f)	(27/01)
	120	(1g, 2g)	(36/00)
	1010	(1h, 2h)	(93/00)
	1013	(1i, 2i)	(36/00)


Source : Hydrographer

(SAN 113, 114, 115, 116, 117, 118, 120, 1010, 1013)I

2/01
4.

***39**

SOUTH AFRICA, South West Coast - Robben Island Northwards - Wreck.

Substitute :  Wk for  in position 33°40'.53 S., 018°19'.82 E.

SAN Charts : 118 (38/01)
79 (INT 2670) (93/00)
55 (73/00)
56 (73/00)
SC 4 (73/00)

Source : SAMSA (SAN 118, 79, 55, 56, SC 4)

***40**

SOUTH AFRICA, South West Coast - Melkbospunt - Submarine Cable.

1. Insert :  joining following positions
a. 33°42'.525 S., 018°26'.501 E. (shore)
b. 33°42'.585 S., 018°26'.196 E.
c. 33°42'.899 S., 018°24'.458 E.
d. 33°42'.933 S., 018°24'.263 E.

2. No anchoring or trawling within 5 cables of the cable.

3. This submarine cable constitutes the Southern inshore ends of the SAFE telecommunications cable to be laid between South Africa and the Far East.

SAN Charts : 118 (39/01)
119 (36/00)
79 (INT 2670) (39/01)
SC 4 (25/01)

Source : Underwater Surveys (Pty) Ltd. (SAN SC 4, 79, 118, 119)

I

2/01
5.

***41**

SOUTH AFRICA, South West Coast - Table Bay - Green Point - Fog Signal.


Substitute : For Dia read Horn adjacent to light
in approximate position 33°54'.1 S., 018°24'.0 E.

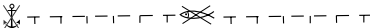
SAN Chart : 118 (40/01)

Source : Hydrographer (SAN 118)

***42**

SOUTH AFRICA, East Coast - Mtunzini - Submarine Cable.

1. Insert :  joining following positions
 - a. 28°57'.792 S., 031°46'.135 E. (shore)
 - b. 28°57'.891 S., 031°46'.163 E.
 - c. 28°58'.473 S., 031°46'.295 E.
 - d. 28°59'.137 S., 031°46'.599 E.
 - e. 28°59'.978 S., 031°47'.287 E.
 - f. 28°59'.999 S., 031°47'.301 E.
 - g. 29°00'.155 S., 031°47'.383 E.

2. Insert :  5 cables either side of the cable.

3. This submarine cable constitutes the Eastern inshore end of the SAFE telecommunications cable to be laid between South Africa and the Far East.

SAN Chart : 132 (98/00)
SC 12 (110/00)

Source : Underwater Surveys (Pty) Ltd. (SAN SC 12, 132)

IA

2/01

6.

LIST OF TEMPORARY AND PRELIMINARY NOTICES TO MARINERS ISSUED BY THE MOZAMBIQUE INSTITUTE OF HYDROGRAPHY AND NAVIGATION (INAHINA) IN 2001

1998 Series

2MOZ(T)	Port of Beira -	Lit Waverider	Buoy laid.
3MOZ(P)	Port of Beira -	White Spar	Buoy laid.

1999 Series

03MOZ(T)/99	Mocimboa da Praia -	No. 9, 13, 14	Buoys withdrawn.
08MOZ(T)/99	Port of Beira -	New Buoyage.	
12MOZ(P)/99	Port of Quelimane -	Depths.	

2000 Series

02MOZ(T)/00	Port of Pemba (Amelia) -	Romero Light	(D6630) temp. unlit.
05MOZ(T)/00	Port of Maputo -	Buoy No. 1N.	Temp. unlit.
07MOZ(T)/00	Port of Pebane -	Buoy No. P.	Temp. out of position.
08MOZ(T)/00	East Coast -	Barra Falsa Light	(D6536) temp. unlit.
09MOZ(T)/00	East Coast -	Ponta Zavora Light	(D6528) temp. unlit.
10MOZ(T)/00	South Coast -	Boa Paz Light	(D6524) temp. unlit.

2001 Series

01MOZ(T)/01	Port of Maputo -	Buoy No. 5N.	Temp. unlit.
02MOZ(T)/01	Port of Maputo -	Baixo Ribeiro Light	(D6500) temp. unlit.

IA

**2/01
7.**

01MOZ(T)/01

MOZAMBIQUE, South Coast - Maputo - Buoyage.

1. Buoy No. 2N. temporarily unlit
in approximate position 25°46'.2 S., 032°49'.7 E.

2. Originally issued as NAVAREA VII 012/01

Charts : MOZ 46659 - M
BA 644

Source : INAHINA (Notice MOZ 01/01 (T))

02MOZ(T)/01

MOZAMBIQUE, South Coast - Maputo - Light.

1. Baixo Ribeiro Light (D6500) temporarily unlit
approximate position 25°54'.6 S., 032°48'.1 E.

2. Originally issued as NAVAREA VII 013/01

Charts : MOZ 46659 -M
BA 644

Source : INAHINA (Notice MOZ 02/01 (T))

II

2/01
8.

43

SOUTH AFRICAN HYDROGRAPHIC PUBLICATION - SAN HO-22 SAILING DIRECTIONS VOL II. SUPPLEMENT NUMBER 1.

Supplement Number 1, corrected to 28 February 2001 Notice to Mariners, has now been published and holders of the publication can obtain copies from the Official Chart Agents at R5 per copy.

IV

2/01
9.

44

CORRECTIONS TO LIST OF LIGHTS - SAN HO-1 (NEW EDITION 2000).

1. pg 12. **NAMIBIA.** Delete : In toto.
 - a. Z5480 (D5480) Möwe Point Remove from List.
 - b. Z5482 (D5485) Terrace Bay Remove from List.
 - c. Z5484 (D5490) Toscanini Remove from List.
 - d. Z5486 (D5500) Cape Cross Remove from List.Above Lights, Radio Beacons and Racons permanently withdrawn.

2. pg 15. **ROBBEN ISLAND.** Murray's Harbour. S. and N. Breakwaters.
 - a. Z5747 (D5880) Substitute Q(2)R.5s (col 4)
 - b. Z5748 Substitute Q(2)G.5s (col 4)

3. pg 30. **NAMIBIA.** Delete : In toto.
 - a. 1795 Möwe Point Remove from List.
 - b. 1797 Terrace Bay Remove from List.
 - c. 1799 Toscanini Remove from List.
 - d. 1801 Cape Cross Remove from List.Above Radio Beacons permanently withdrawn.

4. pg 35. **NAMIBIA.** Delete : In toto.
 - a. 7350 Möwe Point Remove from List.
 - b. 7353 Terrace Bay Remove from List.
 - c. 7356 Toscanini Remove from List.
 - d. 7359 Cape Cross Remove from List.Above Racons permanently withdrawn.

5. pg 37. **NAMIBIA.** Delete : In toto.
 - a. 1795/7350 Möwe Point Remove from Diagram.
 - b. 1797/7353 Terrace Bay Remove from Diagram.
 - c. 1799/7356 Toscanini Remove from Diagram.
 - d. 1801/7359 Cape Cross Remove from Diagram.Above Radio Beacons and Racons permanently withdrawn.

44/01

CORRECTIONS TO LIST OF LIGHTS - SAN HO-1 (NEW EDITION 2000).

1. pg 12. **NAMIBIA.** Delete : In toto.
 - a. Z5480 (D5480) Möwe Point Remove from List.
 - b. Z5482 (D5485) Terrace Bay Remove from List.
 - c. Z5484 (D5490) Toscanini Remove from List.
 - d. Z5486 (D5500) Cape Cross Remove from List.Above Lights, Radio Beacons and Racons permanently withdrawn.

2. pg 15. **ROBBEN ISLAND.** Murray's Harbour. S. and N. Breakwaters.
 - a. Z5747 (D5880) Substitute Q(2)R.5s (col 4)
 - b. Z5748 Substitute Q(2)G.5s (col 4)

3. pg 30. **NAMIBIA.** Delete : In toto.
 - a. 1795 Möwe Point Remove from List.
 - b. 1797 Terrace Bay Remove from List.
 - c. 1799 Toscanini Remove from List.
 - d. 1801 Cape Cross Remove from List.Above Radio Beacons permanently withdrawn.

4. pg 35. **NAMIBIA.** Delete : In toto.
 - a. 7350 Möwe Point Remove from List.
 - b. 7353 Terrace Bay Remove from List.
 - c. 7356 Toscanini Remove from List.
 - d. 7359 Cape Cross Remove from List.Above Racons permanently withdrawn.

5. pg 37. **NAMIBIA.** Delete : In toto.
 - a. 1795/7350 Möwe Point Remove from Diagram.
 - b. 1797/7353 Terrace Bay Remove from Diagram.
 - c. 1799/7356 Toscanini Remove from Diagram.
 - d. 1801/7359 Cape Cross Remove from Diagram.Above Radio Beacons and Racons permanently withdrawn.